

Track: 2025-06-07 Aiguille de Tortisse

Date: 07/06/2025

Track: 2025-06-07 Aiguille de Tortisse

These speeds are average for = HKG

IBP index reliability= A

IBP = 134 HKG

Total length	18.14 Km
Analyzed distance	18.14 Km
Lineal distance	0.01 Km

Accumulated climb	1204.56 m
Accumulated descent	1210.16 m
Maximum height	2667.46 m
Minimal height	1565.6 m
Climb rate	13.4 %
Descent rate	14 %
Positive climb difference per km	66.4 m
Negative descent difference per km	66.71 m

Total time	6:31:29 h
Time in movement	5:39:29 h
Stopped time	0:52:00 h

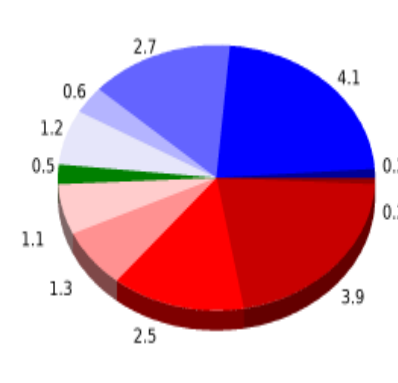
Total speed average	2.78 Km/h
Average speed in movement	3.21 Km/h
Maximum held speed	5.92 Km/h

Max slope filter	~55 %
Min. points separation	~30 m
Number of points	1159 (cad. 15.65 m)
Significant points	482 (cad. 37.72 m / 41.59 %)
Aberrant points	16 (1.38 % d. total)

Direction changes per km	13.84
Direction changes >5° per km	11.19
Accumulated straight stretches	2.081 Km
Straight stretches per km	114.72 m
Penalizable slope changes	7
Penalizable slope changes per km	0.386

Find The Best bike routes

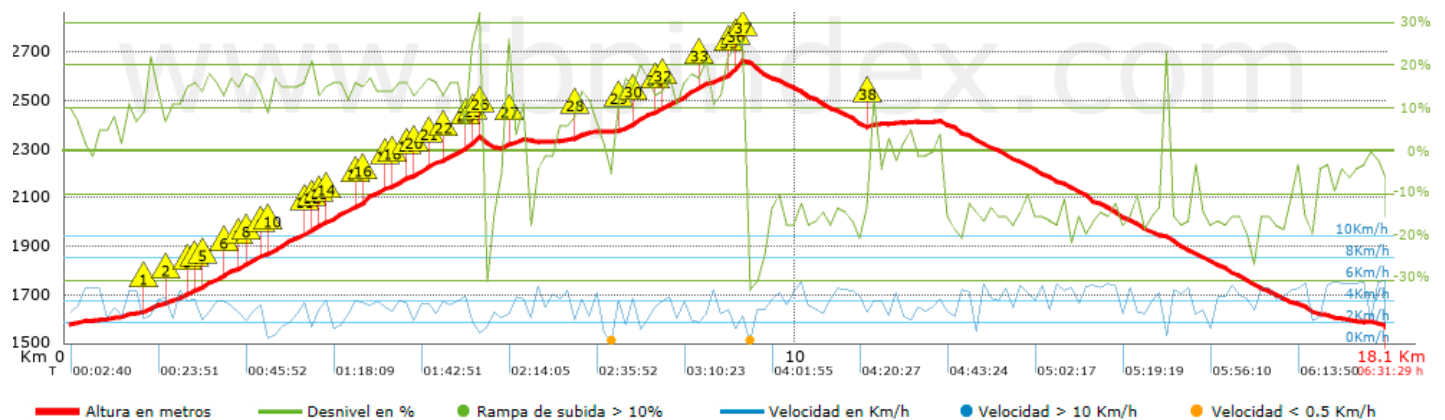


Summary of slopes	Climbs	Distance in km	above the total in %	Speed in	Time h:m:s
	Between 30% and 55%	0.19	1.05	1.66	0:06:53
	Between 15 and 30%	3.906	21.53	2.66	1:27:57
	Between 10 and 15%	2.471	13.62	3.3	0:44:54
	Between 5 and 10%	1.313	7.24	3.47	0:22:43
	Between 1 and 5%	1.106	6.1	3.26	0:20:21
	Total :	8.987	49.53	2.95	3:02:48
	Plain				
	Difference of 1%	0.51	2.81	3.01	0:10:10
	Breakdown descents				
	Between 1 and 5%	1.183	6.52	3.34	0:21:14
	Between 5 and 10%	0.558	3.08	4.64	0:07:13
	Between 10 and 15%	2.67	14.72	3.75	0:42:43
	Between 15 and 30%	4.067	22.42	3.64	1:07:04
	Between 30% and 55%	0.167	0.92	1.21	0:08:17
	Total :	8.646	47.65	3.54	2:26:31
Total track :		18.14	100 %	3.21	5:39:29

























Track: 2025-06-07 Aiguille de Tortisse

These speeds are average for = HKG

IBP index reliability= A

IBP = 134 HKG


Steep slopes > 10%

Steep slope	Slipage point	Average slope	Interval
	1.08	15 %	213 m
	1.393	11 %	249 m
	1.642	15 %	95 m
	1.737	15 %	115 m
	1.852	16 %	358 m
	2.21	15 %	106 m
	2.316	16 %	171 m
	2.487	15 %	196 m
	2.683	12 %	105 m
	2.788	16 %	433 m
	3.221	15 %	109 m
	3.33	17 %	151 m
	3.481	15 %	100 m
	3.581	17 %	353 m
	3.934	15 %	97 m
	4.031	19 %	316 m
	4.346	14 %	136 m
	4.482	16 %	158 m
	4.641	14 %	112 m
	4.752	16 %	249 m
	5.002	14 %	157 m
	5.159	16 %	348 m
	5.507	21 %	31 m
	5.539	28 %	61 m
	5.6	27 %	37 m
	5.637	32 %	33 m

	6.043	17 %	102 m
	7.013	13 %	148 m
	7.547	14 %	221 m
	7.768	17 %	286 m
	8.054	14 %	119 m
	8.173	17 %	534 m
	8.707	13 %	310 m
	9.017	22 %	76 m
	9.092	30 %	108 m
	9.201	31 %	45 m
	9.246	26 %	30 m
	11.008	13 %	108 m

High altitude parameters, data above							
Altitude	Distance m	% of total	Time in movement	Speed	Stopped time	Total time	Speed
2500	1873.634	10.33	0:40:02	2.81	0:22:08	1:02:10	1.81
2250	6035.303	33.27	1:59:33	3.03	0:08:49	2:08:22	2.82
2000	3111.111	17.15	0:54:05	3.45		0:54:05	3.45
1750	3237.46	17.84	1:02:53	3.09	0:21:03	1:23:56	2.31
1500	3885.142	21.41	1:02:56	3.7		1:02:56	3.7
Total :	18.143 Km	100 %	5:39:29 h	3.21 Km/h	0:52:00 h	6:31:29 h	2.78 Km/h

Stops					
Distance	Stopped time	Altitude	Elapsed time	Last stop elapsed time	Last stop distance
2.72	0:06:39	1865	0:51:20	0:51:20	2.72
7.353	0:08:49	2374	2:39:21	1:48:01	4.633
9.276	0:22:08 > 10´	2665	3:29:00	0:49:39	1.923
14.985	0:14:24 > 10´	1936	5:28:29	1:59:29	5.709
Total : 0:52:00 h					